342 Wash. Co. - Friendship Delight. 256 a. - (348)
Paul Hay - May - 14 - 1798
" " Feb. 15 - 1786
J C No B folio 450 -
Reg. tree 4 Perches above the Mouth of Linsang Run - which empties into the E. side of the Great Yougiogany River 13 mi above the Province line
Monacacy Manor - ac. 100



345 Wash. Co. - Friendship 72 a -
Francis Deakins June 10 - 1794
Jonas Hoyamis Mar - 8 - 1796
J C No N. folio 8.
Res. the Vac. add. to a Res. for Archibald Edmondson on the Mine Bank
Reg - at the Beg. tree of the Mine Bank
and running with the 1st line of the Resurvey on
1. N 52 E 26½ & the 7 line of the Chews Harm + with the same Course
2 W. 124 perches then (S 24 Perches) to a Potomack River
3. S. 5¼ W 42 then running down by + with said river
4 S 65 E 16
5 S 47 E 12
6 S 67 E 60
7 S 82 E 120
8 N 120 P. & the 7 line of the Res. on Chews Harm
9 N 80 W 12 to the end of 2 line of the Mine Bank + running with said land -
10 S 18 W 60
11 S 31 W 40
12 W 80 N 70 then to Beg -
(corrections on his paper.) S 24 P. is line 4

MINEBANK

40 fruit trees
3 old Cabins
1500 fence rails



ac. 100

25 Rails
3 Cabins
5 Cherry Trees

Bl - 100

9 - N 30 E 30
10 N. 61 E 59
11 N. 55½ W 76
12 S 30 W 20
13 N - N 46 W 22 to the Beg.

344 Wash. Co. Friendship 28 a -
Joseph Chapline Nov. 20 - 1792
" " Oct. 17 - 1793
J C No I folio 559 in the Res. on Rocky Line made for Jacob Grove Dec. 15 - 1790 called Grove Camp -
Reg. for Joseph Chapline all of above.
Reg - for the first parcell at the end of 22 line of the Survey of Contiolum Finished Granted Samuel Hughes + Francis Deakins
+ running with line Reversed
1. S 27 W 95 -
2. N 49 W 55 -
3. S 58 W 94
4. N 23 W 13 to the 61 line of a tract called Contentment - + running with said land -
5 S 58 W 5 - to the C. L. of Dear Bought then with said land reverse
6. S 23¾ E 18 to the last line of said land still reverse the lines of said land
7. N. 58 E 98
8 S 49 E 76 to the 46 line of Fell Fool - Enlarged + with said land Reversed - to Intersect a line
9 N 27 E 130 degrees East from the Beg -
10 N 69 then to Beg -

Reg. for the 2nd parcell at the end of the fifth line of HARD Fortune + with the 6th line
1. N 36 E 95 to the 11 line of the Survey of Contiolum Finished. then with line
2. S 7 E 5 to end of said line still with it
3. S 36 W 101.
4. S 52 W 76
5. N 12 W 8. to intersect a line reverse
6 S 52 W. from the Beg - then at to opening

R Reg - of 1st Part.
B - Reg - of 2nd part.

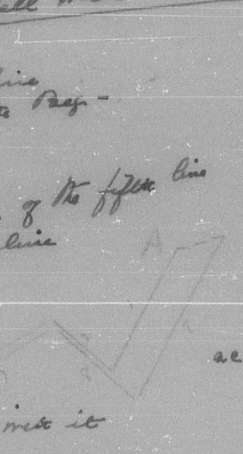

ac. 100

354 Wash. Co. - The George 5 a -
George Nicholls Sept. 17 - 1789 -
Rachel Beall June 18 - 1794
J C No B fo 60
Reg - tree on N. W. side of branch that falls in Potomac River below the Meadows
1 - S 52 W. 70
2 - S 29 E 87
3 - N 70 E 10
then to Beg.



ac. 100 -

346 Wash. Co - Friendship Enlarged 26¾ a -
Capt. Samuel Godman Nov. 6 - 1795 -
" " Jan 5 - 1797
J C No O folio 358 -
Res. Friendship sur. for Jonathan Hagar May 27 - 1794
for 26¾ a - and for 10 a - adjoining by line - J. Hager
omitted pay in the Caution money for same -
Beg. at end of 1 line of Callo Meadows Walk Addition to Hagers Delight.
1 - 1 - S. 45 - W 32¼ to the 48 line of Cellers Res.
2 - 2 - S 37 E. 144½ to the 22 " " said land.
3 - N. 40 E 32½ to the end of 21 line of the line
4 - N 8 W 26¼ and still reversing. to 48 line of add. to Hagers Delight then with it
5 - S 45 W 25½ to the end of add. Cherry + with reversed
6 - S 57 E 22½
7 - N 45 E 87.
8 - N 31 W 110