529 Wash. Co. Less Mare Nothing 10 A. (375)
Christian Lantz April 21-1794
" " May 8-1795
J.C. No. K. folio - 357
Spec. War. to Survey 10 a. adjoining the Res. on
Well Saught -
Beg. for the first Parcel at the end of 17 P.
on 37 line of the Res. on Well Saught.
& running with that line -
1- S 8 W 34 to 11 line of Scant Timber
running that line
2 N 68 W 16 to the 14 line of Res. on Pass
part of Well Saught. Then with it
3 N 8 E 34 to end thereof
Then to Beg - containing 3 1/4 A.

Beg. for 2nd part at the end of 98 P.
on 38 line of Res. on Well Saught
running that line. N 37 W 94 to
12 line of Scant Timber Then with
that line
2- S 8 W 20 to end thereof
3- S 37 E 66 Then to Beg -

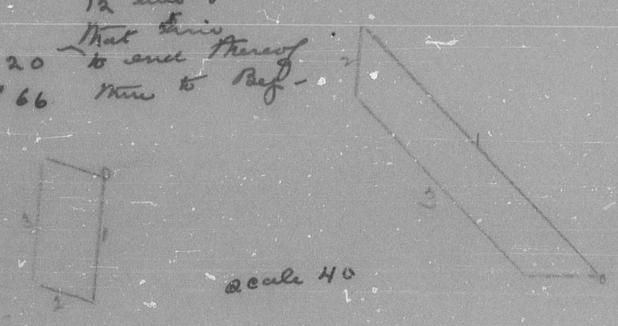

scale 40

A.
541 Wash. Co. Little More - 34 A.
William Boyd - Jr. Dec-3-1789
Col - Jeremiah Price - Dec - 31-1811
J.B. No. B. folio - 179 -
Spc. W. Dec. 24-1788 for 70 a. of Vacant Land
being due to him by assignment from Isaac
Hanson of Nov. 21-1788 - 11 a. part of War -
on the Land called Smale Bit for William
Beg. at end of 2 a line of Res. on Green Bottom
running with that line reversal
12 - line to end of 2 P. in the 36 line of Convenience
Then with part of the lines of that land reversal



Imp. 1500 old rails -
scale 60 -

542 Wash. Co. Little Spatt 8 1/2 A.
Dr. Henry Schmelly July 1-1790
" " Nov. 14-1791
J C No A. folio 513
Adj. Plunks Donat & the Res. on Long Donat.
Meadow Enlargement
3- N - 8 to a line of Plunks Donat
line of Plunks Donat
N. 50 W 57 1/2 to the 5 line of Hill Then with it
Long reversal.
5- S 45 - E 51 to the 4
line of Legarts Delight.
Then to Beg -



530 Wash. Co. Devil Forest 2 3/4 A.
Andrew Klain Oct. 15-1816
Andrew Klain Jan - 19-1819
J B No. G. folio 502.
Adj. Flaggy Meadows -
Beg. at stone near the Res. on Flaggy Meadows
granted Moritz Mill-house said stone being a corner of
Swords part of said land & reversing
1-S 60 E 37
2-S 26 1/2 W 6 to a stone
3- N 60 W 75 1/2 to 12 line of Meadows Choice - running said line
4- N 10 E 6 1/2 - to Beg - scale 50
500 old rails.

534 Wash. Co. Liberty 46 a -
Daniel Hughes Oct. 24-1796
" " Feb - 10-1801
J. C. No. B-folio 611
War. Res. granted to D. H. & Res. Liberty - Orig
Dec. 6-1773 granted Francis Deakins for 50 A.
Beg - for the 1st Part - at the Orig Beg. &
running. with the Orig
1-S - 30 1/2 W 147 to the 46 line thereof.
2-N - 54 W 24 1/2
3-N - 15 E 20
4-N - 60 E 85 to end of 60 P. in the 9 line of the
Amendment of Dawsons Stripe
+ Hickemans Meadows Then
with that line.
11- S 17 W 36



scale - 100 -
10-00 old rails

Beg. for 2nd part - of the Res. at the end of 4 line of the Orig
1-N. 12 W 36 to 73 line of Addition to Hafers Delight - Then
reversing that line -
2- N 85 E 5 to end of said line
3- S 46 E 50
4- S 37 E 1 to the 14 of the Orig. - Thence at line to Beg -
A. The Beg. of the Orig. + 1st part of the Res. the original
from 1 to 9 The 1st part of the Res. shown by plain lines numbered from
from 1 to 11 -
The 2nd part of the Res. shown by plain lines numbered from
B - from 1 to 5 - V - shows vacancy -

543 - Wash. Co. Little Water 31 A.
John Powell May 17-179 -
" " Aug - 11-1796 -
J C No N. folio 3.
War. to sur. 25 a. -
Beg. lies on the top of a ridge between the waters of Little
Lens Lowry + the long run + running
1-N - 26 W 26
N 49 1/2 W 36
3 20 W 78
3 49 1/2 E 21

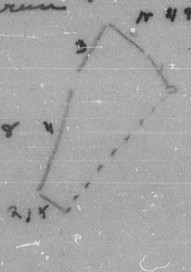

scale 100
1500 Rails.

544 Wash. Co. Little Worth 5 1/4 A.
John Downey April 15-1793
" " Nov. 16-1793
J C No I. folio 558.
Grantee George Scott - Frad. Co. for 25 a. due him - from Certificate for
Rich Bolton - 4 6 a. part of Warrant April 11-1793 assigned to John Downey
Beg. at the Beg. of Downeys Lett Res. for Wm Downey.
1- S 10 W - 15 & 5 links
2- N 75 - W 5 1/2
3- N 20 W 26
4- N 5 1/2 E 54
5- N 63 E 5

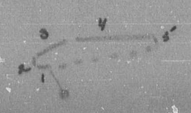

scale 100 -