(492)

4083 Fred. Co. Richards Folly 354 a.
Edward Sweney Nov. 4 - 1763
Normand Bruce Sept. 29 - 1765
B.C. & G.S. No. 27 folio 337
Spec. War. Renewment Sept. 22 - 1763
to Res. Richards Folly Originally Apr. 1 - 1763
13½ a. Beg. oak on side of hill ½ mile Smith
from head of Friends Creek & running
1 - S 75 W 44

Improvements
4 a. Clear Land
1500 fence Rails
3 Hogg Cabins
1 - 16 x 18 ft.
1 - 12 x 16 ft.
1 - 12 x 8 ft. covered with Punchions
1 Mill house 8 ft. square covered with Punchions.

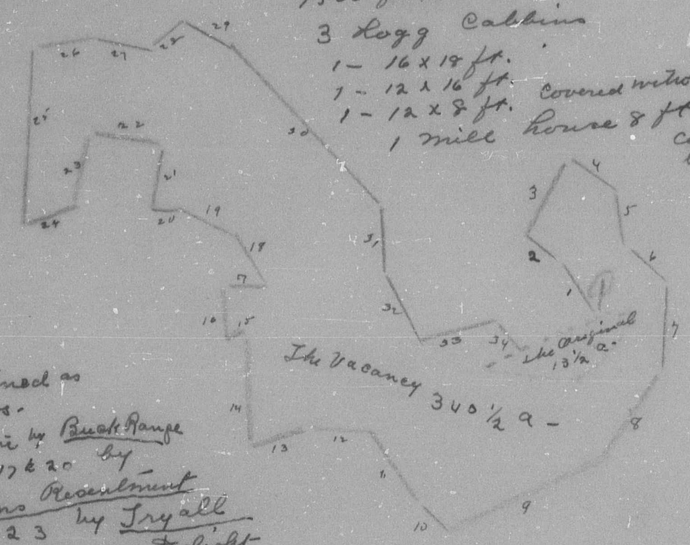

Confined as follows.
3 - line by Buck Range from 17 & 20 by Adams Resurvey
21 & 23 by Tryall
25 by Worleys Delight
26 by Gloster.
scale 100 -

3324 Fred. Co. Res. on Boyles Fancy 242 a.
John Myres 2 - 12 - 1761
" " 9 - 29 - 1762
B.C. & G.S. No. 21 folio 238.
War. granted to John Myres. Orig. Sept. 18 - 1753
to Res. Boyles Fancy -
Beg. at Orig. Beg. tree of Boyles Fancy -
1. S 37 W - 14

scale 100
12 a. of Cleared ground.
1240 old fence logs.
The narrow part of survey confined on one side by Potomack River & on the other side an elder survey.



502 Prince Geo. Co.
Cheney Chase 100 a.
Daniel Dulany Aug. 27, 1744.
Jacob Bruner April 13 - 1751
B.C. & G.S. No. 5 folio 534.
War. granted for 1800 a. Aug. 25 - 1744
Beg. tree at head of a spring that leads
to a branch called the Long branch a
Draught of Hilleston Creek
1 - S 5 E 80
2 - S 35 W 80
3 - N 57 W 80
4 - N 26 E 80
Tree & Beg.

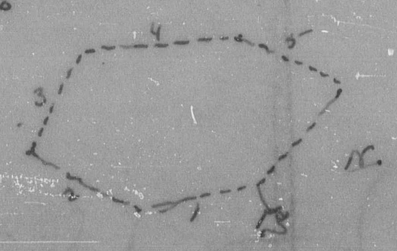

(492)

3537 Fred. Co. Resurvey on Ingrams Delight - 98 a.
John Ingram June 12 - 1765 -
" Sept. 5 - 1765
B.C. & G.S. No. 30 folio 219.
Spec. War. Orig. Apr. 28, 1750 - granted for 100 a.
Beg. tree of Stoney Batter now belonging to John Ingham

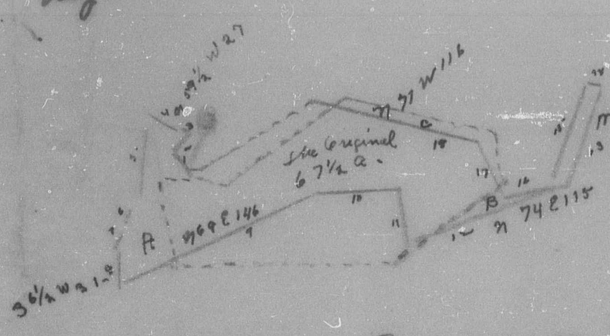

The Orig. con't 67½ a.
a - 1st Vacancy 17½ a.
B - 2nd " 4½ a.
C - 3rd " 8½ a.
98 a.

3907 Fred. Co. Resurvey on Stoney Glade 410 a.
James Smelts. 2 - 23 - 1761
" 9 - 19 - 1761
B.C. & G.S. No. 19 folio 410.
War. to Res. Stoney Glade Orig. July 15 - 1760 for 10 a.
Beg. oak on N. side of Mt. called the Short Hill the Original
beg. tree & running 1 - N. 17 W 20
9 - S 10 W 247 to end of 24 P. on a line of Wallers Grove
Patented to Andrew Crumey & running
with said land 3 courses. then with it
14 - S 41 W 135 to tract called Smelts Hill
reverse
23 - N 18 W 106 -

scale 100 -


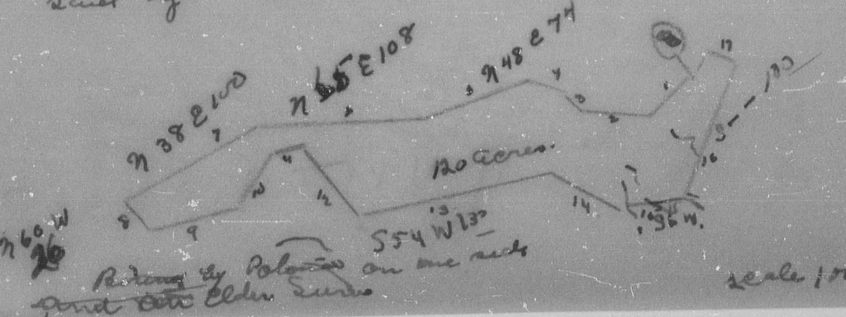
1855 Fred. Co. Hawkins Clover Bottom 120 a.
John Hawkins Jr. Nov. 13 - 1753.
" " 13 - 1753
B.C. & G.S. No. 1 folio 347
War. Granted John Hawkins for 140 a - 9 - 20 - 1753.
Beg. tree on bank of Potomack River at the mouth
of a small Gutt that runs into said River
about 18 miles above the Upper old Town -
Cut Hickory & walnutt tree about 10 foot from
the appresaid Gutt where it falls into the River
& run S 28 W & measure 4 P. strikes the roots of
said beg. trees -