4596 Fred. Co. Stony Point 16 a.
John Whitneck 12-28-1785
" " 5-10-1787
J C No. B folio 683
Spec. War. to John Crockett Dorsey 3-25-1785
and assg. to Benjamin Musgrove & by him assgn.
to John Whitneck
Reg. stone planted at the end of 120 3/4 P. on the 7th
line of Dukes Woods & running with our line
1 - S 20 W 43 1/4
2 - S 80 E 32
3 - N 55 E 81 to stone Was the 5 line of The Widows Lott
to Reg. & with that line Reversed to Beg.

scale 60

4290 Fred. Co. Second Res. on Partnership 524
William Williams Sept. 20-1768
Thos. & Elisha Williams Aug. 13-1773
B.C. & G.S. No. 47 folio 183.
War. of Res. to William Williams Renouncement Sept. 1-1760
to Res. The Res. on partnership.
Beg. at Beg. Oak of the aforesaid land called Resurvey
on Partnership running with the Original
N 87 W 127 to end of the 25 line of the Orig then with the Orig.
S 57 W 14
S 45 E 56
S 2 W 40 then to Beg.

scale 100

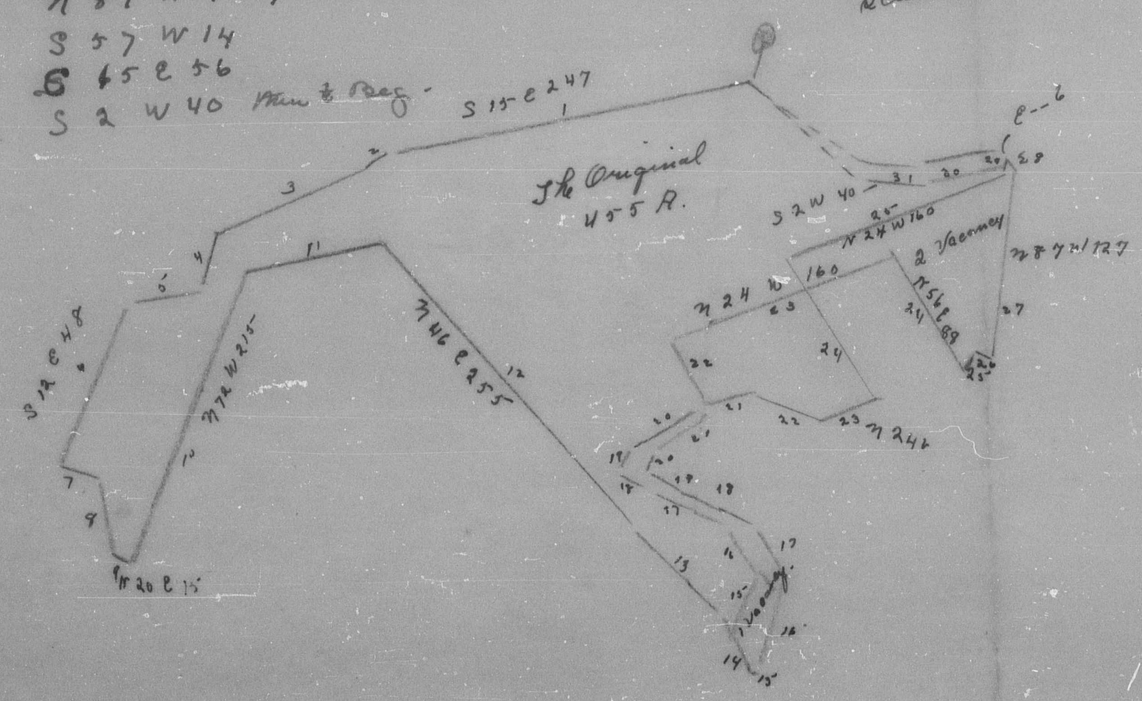

4649 Fred. Co. Sugar Bottom 10 a.
John Barnell Aug. 12-1764
" " Aug. 21-1769
B.C. & G.S. No. 40 folio 140
War.
Reg. oak at foot of hill on W. side of 15 mile Creek
and 50 P. from said Creek
1 - S - - 40
2 - E - - 40
3 - N - - 40
to Reg.



4521 Fred. Co. Stand By 84 3/4 a.
Survey for Samuel Hughes Dec. 5, 1770
" " 4-23-1772
B.C. & G.S. No 47 folio 91
War. being renouncement Oct. 10-1770 84 3/4
Reg. at Reg tree of Woodwall
1 - N 45 E 27
5 - N 86 1/2 W 35 to the Reg. tree of this survey
7 - S 16 E 116
9 - S 32 W 163
10 - N 85 E 27
12 N 88 1/2 W 166

scale 100



Confines:
1 to 5 with Woodwall
7 to 9 Walters Goodwill
10 & 11 Bells Buckle
12 with the Prov. line

Manor of Monaroxey.

4181 Fred Co. Rubbish 84 a.
Alexander Beall 2-22-1750
" " 11-23-1752
G & S. No. 7 folio 198.
War. granted to Wm Beall for 164 a. 3-14-1750
and assigned by him to Alexander Beall
Beg. at heap of rubbish Stone at end of 8 line
of tract of land called in possession of said Beall
Called Discovery
1 - N 80 E 42
2 - S 5 W 74
3 - S 82 E 100
4 - S - - 24
5 - S 42 W 80
6 - S 88 W 52
7 - N 17 W 48 to Beg.