497 Fred. C. Berlin 4½ a.
Samuel Boall July 17-1759
" " " 19-1759
B.C. & G.S. No. 14 folio 628.
Spec. War. granted July 9-1759
Beg. tree on the South side of a small Branch that falls into Rock Creek near the mouth of said Creek & running
S 75 E 40
S 15 W 18
N 74 W 40 then to Beg.



498 Fred. C. Berrys Meadows. 16¼ a.
John Berry Mar. 22-1784
" " Feb. 10-1788
J.C.M.B. folio 218.
Common War. Apr. 7-1783. Beg. at the Orig. Beg. tree of land called Wolfs Den alias Beg. tree of tract of Culvers Chance Orig. Nov. 23-1737 granted Henry Culver for 100 a. & running thence into G.L. Reversed of the same Culvers Chance Add. to Culvers then with the G.L. of said tract
1- S. 24½ W 16 then with G.L. of
Reversed
2- S 57 E 46 and 8 links to a line of of Snowdens Manor Enlarged which lies a call from the Beg. tree of a tract called Drumelderry then with the line of the Beg. lines of Wolfs Den & Culvers Chance to the first Beg. lines cut for 16¼ a.
scale 40



S 19½ W 44 to stone at end of 3 line of Henry Millers deed to John Snook & with it reverse.

505. Fred. C. Better than 9 & special 112 a.
Casper Wells Dec. 31-1803
" " Apr. 26-1805
J.C. No 9. folio 535.
Spe. War. of Res. to Casper Wells Nov. 17-1803
Res. 106 a. part of Benj. Good Luck. Orig. Oct. 27-1762 granted Benj. Biggs for 1118 a. Dec. 21-1803. and to include 6 a. part of that tract called The Res. on Diggs Lot - Orig. July 1-1784 granted John Biggs for 1520 a. to Res. said land.
7.

Beg. of Benj. Good Luck Res. as an original.

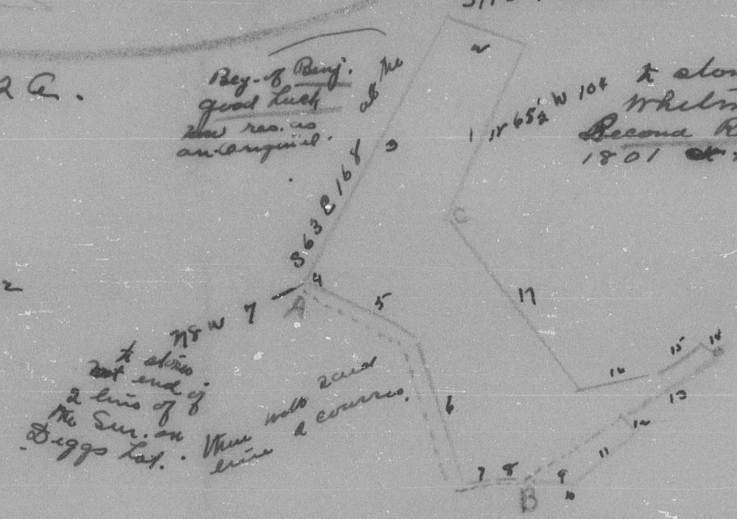

N 65½ W 104 to stone at end of 79 line of Henry Whelmores late Res. called the Second Res. on Whiskey Bottle - Oct. 15th 1801 & with said line reverse

5. N 29 E 60 to stone.
6. N 74 E 84 to stone on W Bank of Toms Creek. & on a corner of Adams Hoffmans late Res. called ~~Peace~~ Settled in Peace. & with it Reverse.
7. N 10½ W 15
8. N 44 - 14 to stone on the 5 line of the Res. on Diggs Lot it being the beg. of the part of said land now Res. as orig.
9. N 3½ E 25 to stone.
10. N 27½ E 3 to a stone then with the dividing lines - between the said Casper Wells & Jacob Shirks 3 courses.
11. N 42 W 46 to stone
12. S 50 W 9 to stone on E. edge of Toms Creek
13. N 31¾ W 51½ across Toms Creek - to stone at end of 34 P. on
14. N 87 W 13 the 3 line of Loving Brother Surveyed. & with it reverse
15. S 35 E 34 to stone at edge of a line of said land & with it reverse.
16. S 11 E 40 to stone at end of 1st. line of said land & with it Reverse.
17. S 54 W 120 to the first mentioned tree.

560 Fred. C. Blacksmiths Mill 35 a.
Jacob Koontz May 19-1770
" " Sept. 30-1770
B.C. & G.S. No 41 folio 293.
Spec. War. Apr. 9-1770
Beg. at Beg. tree of Dukes Wood & running thence.
1- S 57 W 44
2- S 27 W 60
3- S. 44 E 48
4- N. 49 E 86 to Beg.

Manor of Monocacy scale 100.