578 - Fred. Co. Boiling Spring - 62 a -
John Perrins 4 - 28 - 1763
" " 4 - 28 - 1763
B.C. & G.S. No 21 folio 231.
Spe. War. Dec. 13 - 1762 - John Perrins -
Reg. his at foot of Warrior Mountain
1 - S 52 W 20
2 - S - - 46
3 - S 35 W 220
4 - N 52 E 88
5 - N 72 E 6
to Reg -
scale 100



585 Fred. Co. Bone of Contention 89 a -
William Dickenshet June 28 - 1788
" " Dec - 21 - 1790
J.C. No. R. folio 148.
Spe. War. Resm. Dec 13 - 1787 Res. the
Res. on Justices Delight - Orig - 4 - 18 - 1768
granted Geo. Recroft for 1012 a -
Beg. - at end of 26 P. on the 4th line of the
whole tract of Res. on Justices Delight -
(1) N 37 W 3 to stone (2) N. 46 W. 10 3/4 to end of
2 2 line of Joshuas Lott + with it
reverse N. 10 P. to stone at end of last
line of Williams Chance granted
said Dickenshet - for 16 1/4 a. + with
said land
3 N. 37 E 66
4 N. 41 E 67 1/2 to stone end of 39 P. in the 19 line of Joshuas Lott + with it reverse
5 S - 40 E 39
6 N - 85 E 7 3/4 to end of 29 P. on 6 line of Res. on Justices Delight + with it.
7 S - 45 E 29
8 N - 85 E 32 to stone
9 S - Sam W 13 1/2 to stone at end of 2 line of Millers Dam -
10 S - 24 W 19 1/2
11 S - 8 1/2 W 100 to stone at end of 20 P. on 21 line of Res. on Justices Delight + with it. 2 courses then leaving it.
12 N. 73 W 48
13 S. 8 - E 30
14 W. 45 - 12
15 N 16 W 48
16 N 20 E 6 then to Beg.
scale 100.
1050 Rails.



BOTTOM HOLE

600 Fred. Co. Bottom Hole 50 a.
Abraham Lingenfield Aug - 2 - 1751
Henry Fullwider Sept. 29 - 1761
B.C. & G.S. No. 19 folio 444
Spe. War. to Ab. Lingenfield July 8 - 1754
Reg. at tree on the top of a hill near
Fishing Creek.

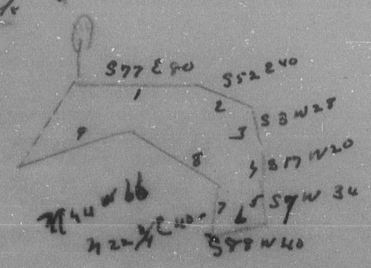

2 log houses 24 x 15 feet
to spring Branch
Grave yard
scale 100



584

592 Fred. Co. Bordlies Fancy - 200 a.
John Beale Sept - 11 - 1769
" " Aug - 7 - 1770
B.C. & G.S. No. 41 folio 5.
Spe. War.
John Beale Bordley of Balto. Co.
date of Renouncement Sept. 11 - 1769 -
Reg. oak on S. side of the main Leaf of
Sugar Loaf Mountain.



586 Fred. Co. Boones Venture 21 1/8 a.
Robert Boone Aug - 20 - 1832
" " July 31 - 1834
G. G. B. No. 2 folio 485
Com. War. for 5 a - R. Boone
Beg. stone at end of 18 line of Hawkins Mary Rest a Day -
+ on Oct. 10 - 1788 - conveyed by Thos. Gantt to Patrick Smith Smith
for 57 1/4 a. Smith then conveyed it to the late Roger Nelson
+ more recently transferred + now owned by Joseph M. Cromwell Esq.
+ running with 19 line of above deed -
S. 68 E 100 to stone at end of 19 line of aforesaid still with
said deed N 50 P. to a stone on 6 line of part of tract called
Maryland Tract conveyed by Thomas Gantt to the late
Jeremiah Bell - then by + with said
N 84 1/4 degrees W - 100 to stone then to Beg -



590 Fred. Co. Bowl + Sling 2 1/4 a -
Valentine Bowlus Nov. 9 - 1814
David Bowlus Nov - 9 - 1830
G. G. B. No. 1 - folio 251
Spe. W. 5 a - & Valentine Bowlus Nov. 2 - 1814
Reg. at Oak the Beg - of Josephs Tricks
+ running with said land.
1 - S 45 W 16 1/4 to end of 7 line of Mt. Pleasant. + with it reversed
2 - N 31 E 4
3 - N. 40 E 16
4 - N - 68 E 16 to end of 34 P. on 5 line of Water enough
5 - S - 80 E 40 1/2 + with it reversed
6 - S - 13 1/4 - W 17 to end of 11 line of aforesaid land - Josephs Tricks
+ with it.
7 - N - 23 - W 17 then to Beg -

650 Fred. Co - Brooks Reserve 16 a -
Thomas Brooks Oct - 25 - 1756
" " 25 - 1756
B.C. & G.S. No 9 folio - 168.
War. Thomas Jennings for 140 a - renouncement Aug. 26 - 1756
20 a. assigned to Thomas Brooks
Reg. at end of 2 course of Arnolds Delight -

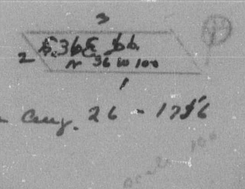

692 Fred. Co. Bull Frogg 50 a -
Michael Havenders Aug 7 - 1751
" " Nov. 10 - 1752
G + S No. 7 folio 168
War. Peter Becraft - Feb. 20 - 1750 assigned John Howard + by him (Sons of Gideon)
56 A. assigned to Michael Havenders - belonging to Havenders
Reg. at end of the 1st Course of Vulfe Hsham
1 - S 6 W 10
2 - S 35 W 40
3 - W - - 1
4 - S 60 W 40
5 - N - - 70
6 - N - 4 W - 46
7 - N 80 E 56
8 - S 8 E 0
9 - S 88 E 139 - to Beg -

scale 100