1174 Fred. Co. Doubts Removed - 338½ a.
John Hockman Apr. 29 - 1799 -
" " Dec. - 9 - 1799

J.C. No. O. fo. 704.
Spe. War. to Res. to John Hockman Mar. 29 - 1799 -

Brown's Delight Orig. Nov - 10 - 1752 James Brown 50 A.
Part of Res. on Part of Justices Delight Orig. on Apr. 18 1768 granted. Geo. Becraft for 10 1/2 a -
Part of Peach Orchard Orig. on 24 day of July 1770 granted Simon Meredith for 8 1/2 a -
Part of The Quilting Frolic Orig. on Aug - 22 - 1785 Res. for Chas. Warfield for 60 6 a -
Part in 2 parcels of Brown's Choice Orig - July 13 - 1744 granted James Brown for 50 a -
Part in 2 parts of a tract called Rectitude Orig. on Oct. 17 - 1780. Res. for Allen Farquhar for 212 a -

Beg - Oak - at the beg. tree of Brown's Delight S 48 E 10 1/8 from the Beg. tree of Browns Choice & running from said Oak with the G.L. of Browns Delight reverse.

1 - S 62 1/2 E 76 1/2 to end of 9 line of said land.
2 - N 47 1/2 E 6 to end of 2 P. on 4 Any Thing granted to Edward Dorsey May 8 - 1759 then with said land reversed 4 courses.
5 - S 31 1/2 E 90 to stone S 2 1/2 E 15 to stone then with lines of Part of Quilting Frolick &c. as resurveyed as an Original 4 courses,
8 - N 1/2 W 81 1/2 " " at end of 34 line of The Res. on Leonards Range granted Edw. Stevenson Sept. 9 - 1762 then with his said land. 3 courses.
9 - N 9 E 80
10 - N 57 1/4 W 32
11 - N 34 1/2 W 1/2 to stone at the end of 85 1/4 on the 9 line Hills & Vallies res. for the Heirs of the Heirs of Abraham Hockman deceased Oct 18 - 1788 then with said land reversed to the Orig. Location & Courses.
12 - N 80 1/4 W 35 1/4.
13 - N 43 1/4 W 28 to stone near the head of a Spring then bounding on land sold by John Hockman to Henry Holberstal - purchased by John Hockman from James Pearre
17 - N 9 3/4 W 45 1/4 to end of Nine 1/2 P. on 13 line of Quilting Frolic then with said part 4 courses.
26 - S 62 3/4 E 9 3/4 to the Beg.

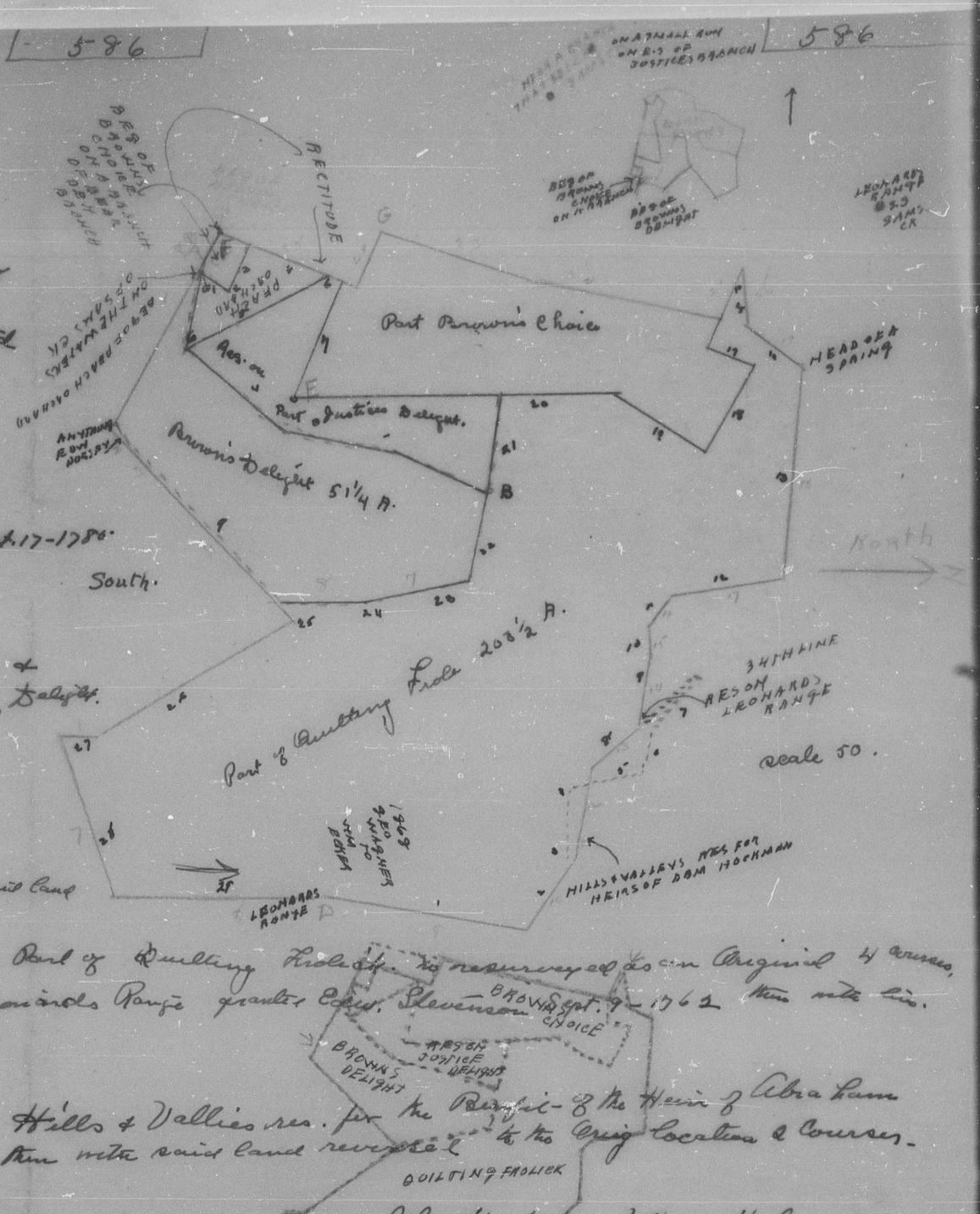

1228 Fred. Co. - Ebenezer 120 a.
Christian Harsman June 20 - 1796
" " May 26 - 1797

J.C. No N. folio 188
Common War. for 50 a - C.C.H. Dec. 16 - 1795
Beg - at end of 22 line of The Res. on Stickers Lindsland Res. for Andrew Arnold on June 4 - 1793 & running with said land 4 courses.

1 - N - 40 W - 31
4 - S - 60 W 60 to stone then leaving said land.
12 - S 65 E 14
13 - S 86 E 40
20 - E - - 40
23 - N 87 E 40
25 - N 40 E 81
26 - S 7 E 20 to end of 13 line of Locust Valley Res. for Lawrence O'Neill on June 1 - 1792 & with said land 8 courses.
34 - S 87 W 62 to beg -


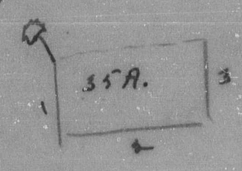
1229 Ebony Marsh - Fred. Co 35 a.
Solomon Turner Nov - 1 - 1765
Henry Hall Nov - 1 - 1766
B.L. & S.S. No 30 folio 209 -
War. to Chas. Turner for 50 a - May 14 - 17
by him ass. to Solomon Turner all of land outline of Ebony Marsh
Beg - at end of 18 line of Richard Henderson lying on Middle Bennets branch then
S 14 E 53
N 80 E 10
N 80 E 10
N 12 W 60 then to the Beg.
Conegochigan Man.