863 Fred. Co. Clem's Chance. 84 a.
Geo. Clem April 22-1762
Michael Spoon April 29-1762
B.C. & G.S. No. 19 fo. 687
War. Geo. Clem. Mar. 4-1762
also appec. War. to Geo. Clem for 50 a.
Mar. 20-1762
Beg. at end of 2 line of W. Pittenbergerland




906 Rails.

992 a. Fred. Co. Cottage 35½ a.
Rev. Bartholomew Booth Oct. 18-1775
" " June 4-1776
B.C. & G.S. No 51-fo-381
Spe. War. 160 a. dated by renewment July 10-1775.
Beg. at end of 7 line of Williams Lott.

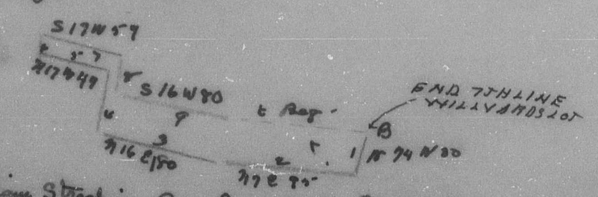


Confined as follows.
1. to 6 with William Strachans Res. C. with his Res. on Stoney Ridge & with his Res. on Pools Delight then to Beg. with the Res. on part of Forest
Imp. 1 a. Cultivation
550 old Rails, much decayed & Crumbly.




588

929 Fred. Co. Confusion Amended 127 a.
Philip Funk April 1-1796
" " Nov. 28-1797
J.C. No N fo 208
Spe. War. of Res. granted Philip Funk Sept. 10-1795 & res. 55 a. part of Fieldsea Manor. Orig. Jan. 15-1772 granted Fiedler Gantt for 1047½ a. & 86½ a. of Confusion. Orig. on 2-22-1787 granted Joseph Chapline for 314½ a.
Begs. at 2 oaks. the Beg. of Friends Good Will & the Beg. of the first part of Confusion now resurveyed as an Original & running with the first line of the Orig.
1- S 62½ W 113½ to end of 7½ P. on the 4 line of Unkles Gift - & with line reverse 2 courses,
E 88 Perches to stone on end of 14 line of the Res. on Unkles gift, & with line reversed 3 courses.
S. 58½ P. to stone at end of 15 P. on 5 line of Hawkins Plains & with said land reversed
7 - N 52 E 15
8 - S 44 E 73 to intersect 19 line of part of Fieldsea Manor now Res. as an Original & with lines reversed -
9 - N 1 W 98 to tree at end of said line.
10 - N 1 W 11½ to end of 19½ on the 24 line of Kemps Long Meadow granted Christian Kemp Aug-4-1752 for 600 a. & with it reversed - 7 courses
12 N 22 W 18 to end of 8 P. on the G.L. of aforesaid land - called Friends Good Will & with said land
18 - S 31 W 63½ to first-mentioned Beg. containing 125¾ a.
Beg. for the Second part. at end of 28½ P on 21 line of Fieldsea Manor now Res. as an Orig & running with said part reversed.
S 58 E 2
N 35 W 3. to intersect 3 line of aforesaid land called Hawkins Plains & with said line reverse
S 12 W 15 to Beg - containing 1¼ a. the 2 parts being added contain 127 a.

1009 Fred. Co. Creagers Farm 209 a.
Laurance Creager Oct. 28-1783
" " May 10-1787
J.C. No. B. folio 678
Spec. War. of Res. granted Creager June 3-1785 & Res. 200 a. part of True Friendship Orig on May 17-1772 Res. Nov. 30-1773 for Laurence Creager for 1633¾ a. & To Res. part. Amended & Ress.
Beg. at stone at end of 18 P. on the 16 course of a tract called Peace & Plenty at being the former Beg. of said part of True Friendship now res. as an Original
1 - N 87 W 94 to end of 16 line.
~~N 87 W. 94 to stone at end of 16 line~~
2 - S 38 W 120 to stone.
3 - S 34 E 86 to stone then leaving Peace & Plenty
4 - N 52½ E 15
5 - S 26 E 126
6 - N 45 E 141 to stone now fixed at end of 9 P. on the 5 course of Daniel Spreulstmans part of the aforesaid land called True Friendship & with it Reverse
9 - N 24 E 43½ to a stone on 6 line of George Devilbisses 50 a. part of True Friendship & with it Reverse.
10 - N 67 W 57¾ at end of the 5 line of said 50 a. then to the Beg.