1122 Fred. Co. Disappointment 200 a.
Thomas Cramphin Nov. 18 - 1772
" " Dec. 3 - 1772
B.C. & G.S. No 47 fo. 257
War. Thos. Cramphin date of Renewment 6-17-1795
Reg. tree standing on S. side of a Hill on the North side of a Branch called the Great Branch.
the Reg. line of Newfoundland, surv. for John Peter June 7 - 1769

1, 2 & 3. Newfound Land
Then to 7 with Vacancy
7-8-9- Hanover
10 - by Vacancy
11 - with Wardlow

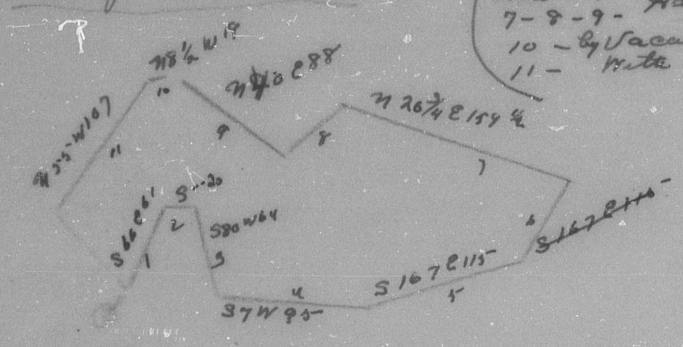

1171 Fred. Co. Double Coat 4 A.
William Ballinger July 23 - 1818
John Pancoast April 29 - 1819
J.B. No. 9. folio 225
Spc. War. to W. Ballinger Aug. 14 - 1817
Reg. stone at end of 32 The Res. on Solomon's Flower orig. June 1 - 1755 granted John Worthington for 1244 A.
scale 40

S 12° 26' E 27½
S 6° 26' E 66
N 12° 26 W 86¾ to 3d line of Res. on Solomon's Flower then with it to Reg.
N 38 19' E 13
to intersect 2d line of Long Range & with said Range reverse
148 very old fence
2 cherry trees
6 apple trees of small value.

1178 Fred. Co. Dowdens Luck 90 a.
John Dowden May 22 - 1752
" " " 22 - 1752
Y & S No 7 folio 498
War. J. Dowden Nov. 27 - 1751
Reg. oak on N. side to a small draught of Little Lenca.
scale 100

N 52 W 14
S 65½ W 110
N 59 E 98
S 41 E 148

1173 Fred. Co. Double Trouble 105½ a.
Geo. Coblentz Apr. 18 - 1812
" " June 18 - 1813
J.B. No. 8. fol. 354
Spc. War. of Res. granted Geo. Coblentz. Apr. 27 - 1811 to res.
Rome - Orig. granted John Bobb Sept. 12 - 1754 for 50 a.
Long Bottom Orig. in Dec. 19 - 1785 Surv. for Michael Forelman Aug 25 - 1790 - 53 A.
Reg. near the head of a small Spring and at end of 1 line of that tract called Rome one of the present Originals running with those lines & courses.



S 86 E 20
S 24 P. to a tree marked 4 notches
N 80 E 30
N 65 E 30
N 28 E 105 to a stone at end of last line of Rome then with the G. L.
S 73½ W 10 " " " 6 P. on 12 of Humberts Res. granted to William Hundert on Dec. 20 - 1773 for 301 a. & with line reverse.
N 67 W 153 " " " 21 P. on 3 line of Rough & Smooth " Jacob Kaplinger on May 13 - 1796 for 107 a. & with it reverse.
S 22 W 12 " " " 67 7/10 P. on 4 line of Long Bottom one of the present Orig. then reversing 3 courses.
S 62 E 21 " " " 49 7/10 P. on 1 line of aforesaid Orig. Rome. then by & with said line
S 18 W 17 " " " to intersect the 2 line of Second Choice Enlarged Res. for Philip Buttmeare May 16 - 1765 for 321½ a.
S 49 W 3 then by said line Reverse.
S 63 W 54 to end of 1 line of said land then to Beg.

1177 Fred. Co. Douthets Chance 280
Alexander McKeen Dec. 1 - 1750
" " " Oct. 30 - 175-
Y & S. No. 7 fo. 175.
Spc. War. for Res. to Alex McKeen Douthets Chance Orig. 50 A. Surv Sep. 5 - 1750
Beg. at Orig. Beg.

1 - S 49 W 50
2 - N 80 E 72
3 - N 5 W 172
4 - N 68 E 140
5 - N 37 W 52
6 - S 63 W 160
7 - S 73 W 134
8 - S 7 W 198
9 - S 85 E 90
10 - N 49 E 60½

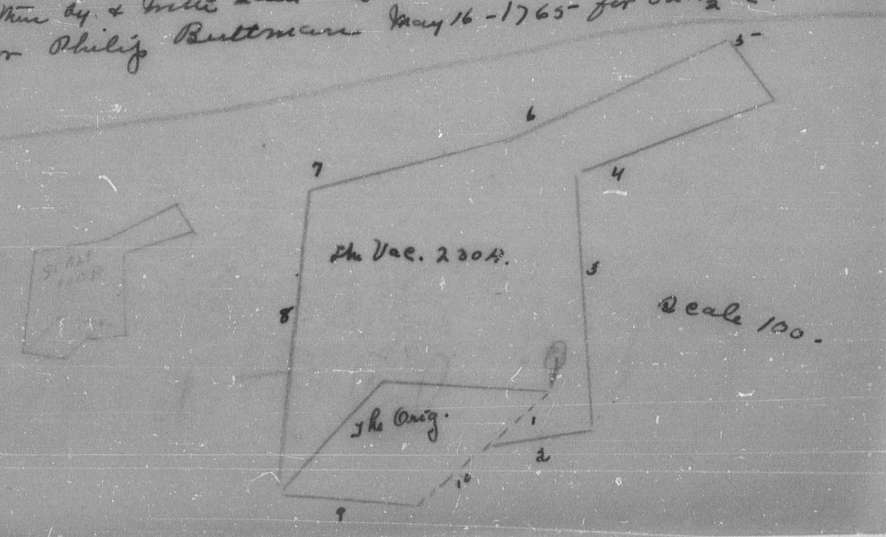

scale 100.

1128 Fred. Co. Disappointment 25 a.
George Dixon Oct. 17 - 1765
" " Aug. 4 - 1770
B.C. & G.S. No. 41 fo. 263.
Spc War. to Geo. Dickson for 650 a.
June 1765
Reg. at the Reg. tree of Diggs Lott &

This is confined all around by Elder Surveys.
1/2 a. Cleared land.
200 old rails.
scale 100.

1209 Fred. Co. Dublin 84
Richard Brooke Mar. 31 - 1763
" " May 25 - 1763
B.C. & G.S. No. 18 fo. 416.
Spc. War. R. Brooke Jan. 11 1763
Reg. at end of 90 P. on 57 of Addt. to Brooke Grove
Conococheague

38 apple trees
1 Peach tree
500 old fence logs
scale 100.

S 16 W 74
S 36 W. 130
S 44 E 68
S 37 W 22
N 21 E 158
N 84 E 167
N 83 W 100