1478 Fred. Co - Frankford 124 a -
Uncle Uncles et al Sept 12 - 1767
Charles Angel Mar. 25 - 1784
J C No. B. folio 76.
War. of Res. on the Cohoat granted.
Uncle Uncles & Charles Angel -
date of renewment Apr - 14 - 1767
Orig. granted Christopher Yer for 76 a.
Reg - at the Orig. Reg.
1 - S. 70 W 10
2 - S 55 E 162
3 - N 44 1/2 E 80
4 - N 80 W 152
5 - N 80 W 24
6 - S 12 1/2 W 80 to end of 1 line of
This Resd. then make it to be.

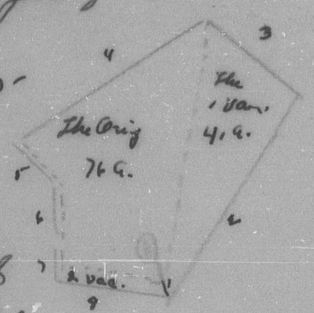

1505 Fred - Co - Friendship 1000 a -
Wm Murdock & H. Addison Sept. 20 - 1749.
" " " 20 - 1749
B.4. & G.S. No 1 fo. 662
War. to Wm Murdock & H. Addison
Reg. alone on W. side of Monocacy River on N. side of a creek called Hunting Creek near a great ivory Clift
2 miles from Monocacy -
1 - N. 17 W 14

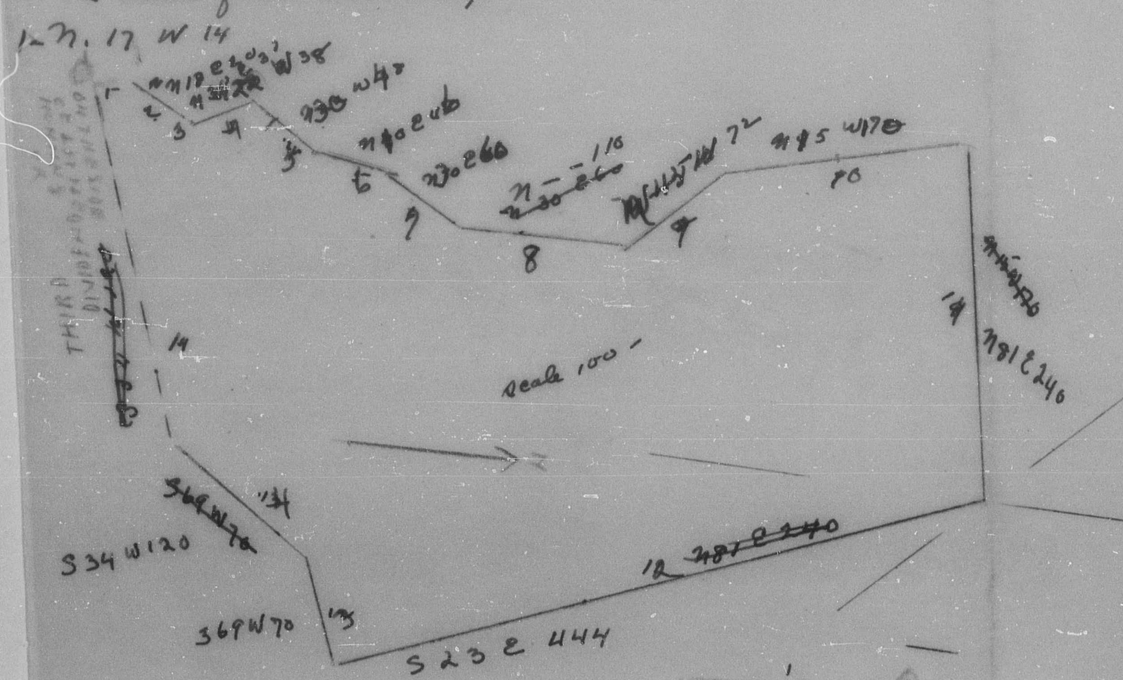

1556 Fred. Co - Generosity 2 1/2 a -
Peter Mantz Feb. 16 - 1811
John Crouse Jan 11, 1812
J B. No B. folio 124
Spc. War. 90 1/2 a. to Peter Mantz. 4-25-1810
Beg. tree of The Resurvey on Mullers - Chance
& running with his G. L. resurvey
1 - S - 6 1/4 W 64 to intersect the second line of
Ungerland & with said land.
2 - N 6 1/2 E 53
3. N. 8 W 4 at end of 4 line of Trefle & with it
4 - S 61 W 45 thence to Beg.



592

1484 Fred. Co - Fredericks Retreat 131 1/2 a -
Frederick Cramer Cat 6, 1815
" " Sept - 10 - 1816
J.B. No 2 fo - 375.
Spc. War. of Res - to F. Cramer Apr - 17 - 1815. to Res - Lott No. 13
part of Monocacy Manor Orig. Mar - 2 - 1795 granted William
Lemac for 130 a -
Reg. along on 5 line of Lott No. 12. & part on Monocacy Manor.
1 - N 89 3/4 W 109 4/10 out and thence
2 - S 47 1/4 E 15 1/2



1524 Fred. Co - Freys Good Will 50 a -
Christian Lantz Mar - 17 - 1788.
" " " 25 - 1799
J C No O fo - 608.
Common War. for 50 a - to Christian Lantz 3 - 30 - 1799
Beg - at end of 2 line of Stony Land & running
with the tract. The Res. on Israels Lot Res. for
Thomas Riley on June 9 - 1791 for 438 a Three
Courses -



1561 Fred. Co. Georges Discovery 33 A.
Will Lawrence Mar - 28 - 1763
Charles Beatty June 27 - 1774
B.C. & G.S. No 48 fo. 389
Spc. War. - Feb - 22 - 1763
Beg. on E side of the Short Hills Mountain - near the head
of the Maple swamp on the waters of Conococheague running -
S 22 W 68 Comp. Manor - 7 a - clear -
S 42 W 42 1 old log Cabin covered with Shingles
S 25 E 20 40 small apple trees.
S 42 E 32 1000 old three Rails -
N 60 E 33
N 20 E 116
thence to the Beg.

1. S 1/2 a Pt - 1
2. S 42 W 42
3. S 25 E 20
4. S 42 E 32
5. N 60 E 33
6. N 20 E 116

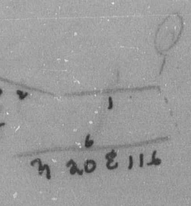

scale 100.