1317 Fred. Co. Fair Thing - 81 a -
Jacob Ridgley June 8 - 1809
" " Nov. 11 - 1812
J. B. No B fo. 126.
Spc. War. Res. to J. Ridgly Mar. 13 - 1809
to Res. 76 a - part of the First part of
Ridgleys Res. Res. the second time Orig. on
May 19 - 1788 granted J. Ridgly 251 a -
Beg. at end of 10 line of former orig. Pact -
The Rest on Ridgleys Rest Dec. 8 - 1753 granted
Westall Ridgley for 330 a -

1 - N. 40 E 66 -
2 - N. 19 W 118
4 - N. 41 W 5 to end of 6 line of Jacob Ridgleys deed for 28 a -
part of 1st part of Ridgleys Rest Res. on.
the second time to John Kuller thence with
line of Division between them.
5 - N 27 E 67 to end of 6 line of the aforesaid first part of
Ridgleys Rest Res. the second time then
make it 4 courses -

6 S 39 E 64
10 - N 81½ W 12½ to 10 line of Fielder granted Deed to Manor
John Boot for part of Fielderes the
then with it dividing line between the
Jacob Ridgley & John Boot. 4 courses -
scale 50 -
14 - N 78 W 15 then to Beg -

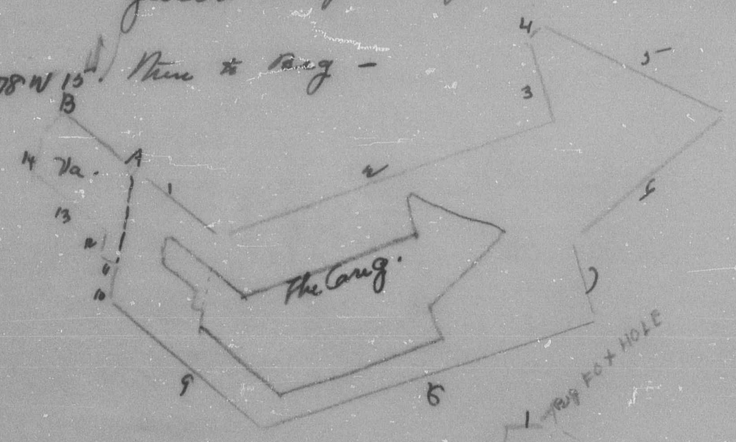



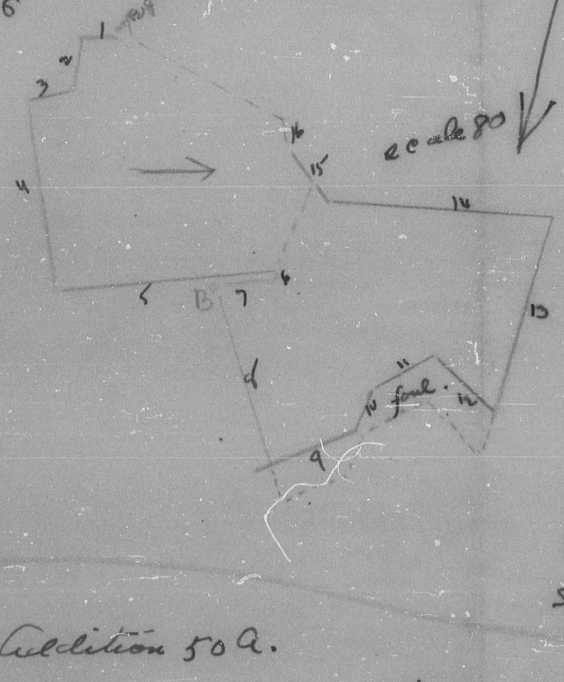

1523 Fred. Co. Frys Addition 50 a.
Jacob Fry May 19 - 1749
" " May 19 - 1747
B 4 G.S. No. 1 - fo. 151
War. J. Fry - 50 a - Jan. 14 - 1748.
Beg. oak. on E. side of a hill on
the N. side of the S.W. branch of Tuscarora
that falls into the Monocacy about 40 P.

1477 Fred. Co. Fox Forest 37 a -
Charles Robertson Oct. 3 - 1795
" " May - 18 - 1797
J C. No N. fo. 215.
Spc. War. for 25 a - Oct. 17 - 1794
Reg. at end of 3 line of Sloney Batter
N - 9 E 6 to the Pa. line. + with it
W - - 53 to intersect the 18 line of Carrollsburgh
as sur. for + with said land.

S 36 W 114
N 63 E 44 to end of 81 P. on the 5 line of aforesaid land
Sloney Batter
then to Reg -
S 82½ W 81
3 old cabins
120 old Rails

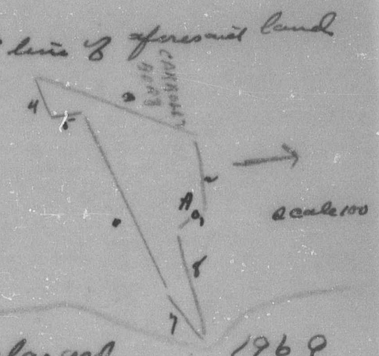

1472 Fred. Co. Fox Hole Enlarged - 196 a
John Stone Sept. 20 - 1803
" " Aug - 28 - 1804
J C - No Q fo - 457 -
Spc - War - Res. John Stone. Au. 5 - 1803. 96 a -
Orig. June 15 - 1773 John Cary for 100 a -
117 a - part of Smiths Mistake Rectified Orig.
June 15 - 1773 - to Valentine Motter 62 a,
Beg - line of the first Mentioned original called Fox Hole
& running with the first line -
S. 3 W 24
3 4½ E 24 to stone on 3 line of Fox Hole + with it -
N. 87 E 105½ to " at end of said line + with the fourth
line of said land -
N 79 E 5½ to end of 26 line of Smiths Mistake
Rectified + the end of the 1 line of part by
conveyed by John Cary to John Stone
deed May 1774 for 246 a - + with it run
S 34 P. to a stone at end of 19 line of Valentine Retirement
Res. for Valentine Motter Apr. 1787
then with line reverse
N 79 E 101¼ to eighth line of The Res. on Johnsons Level
+ with it reversed + with said land
3 courses.
N 1 E 46 to a stone on 6 line of John Stones Deed to Geo.
Diltz Haver for 75 a - part of Smiths
Mistake Rectified Nov - 1777 + with said line
N. 69 W 113 to stone in G. L. of John Stones deed to Casper
Bechenbaugh for part of Smiths Mistake
Rectified Mar - 1775 - + with G. L.
S 8 W 120 to Beg - said deed -
S 85½ W 15½ to stone on G. L. of first Orig - Fox Hole.
then to Beg -

from the S W. Branch
S 38 W 64
S 10 E 40
N 39 E 122
N 57 W 62
N 10 W 26
N 44 W 24
then to Beg -
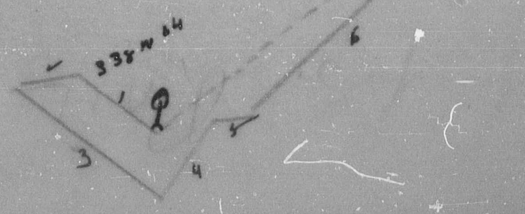
Cong. Manor -
scale - 100 -